

21 November 2023

Your ref
094050-00042/TOSN/OS01

Our ref
K584889 /OC/161

HM Land Registry
Durham Office
PO Box 75
Gloucester
GL14 9BD

DX 321601 Gloucester 33
Tel 0300 006 0010
Fax NA
Email durham.office@landregistry.gov.uk
www.gov.uk/land-registry

Official copy/copies

HM Land Registry payment ref 21/11 ZONE4HRV
Fee debited £3.00

The official copy/copies of the title plan or certificate in form CI you applied for is/are enclosed.

You did not apply for an official copy of the register.

Please contact the HM Land Registry Office named if you have any questions about the enclosed official copy/copies.

094050-00042/TOSN/OS01

SIMMONS & SIMMONS
DX 12
LONDON CHANCERY LANE

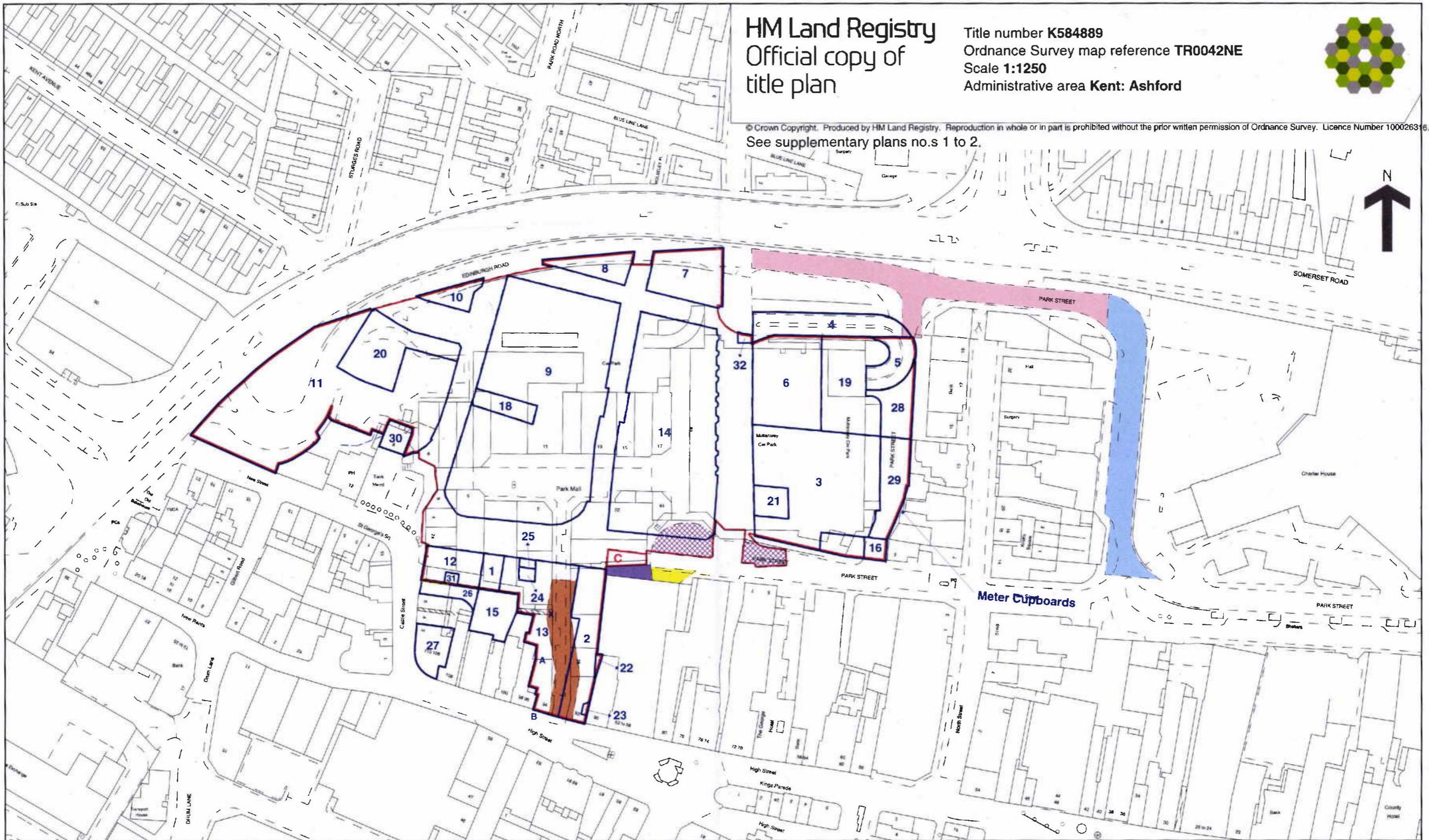


HM Land Registry
Official copy of
title plan

Title number **K584889**
Ordnance Survey map reference **TR0042NE**
Scale **1:1250**
Administrative area **Kent: Ashford**



© Crown Copyright. Produced by HM Land Registry. Reproduction in whole or in part is prohibited without the prior written permission of Ordnance Survey. Licence Number 100026316.
See supplementary plans no.s 1 to 2.



This official copy issued on 21 November 2023 shows the state of this title plan on 21 November 2023 at 15:29:01.

It is admissible in evidence to the same extent as the original (s.67 Land Registration Act 2002).

This title plan shows the general position, not the exact line, of the boundaries. It may be subject to distortions in scale. Measurements scaled from this plan may not match measurements between the same points on the ground.

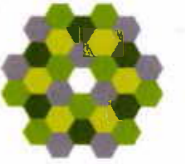
This title is dealt with by HM Land Registry, Durham Office.



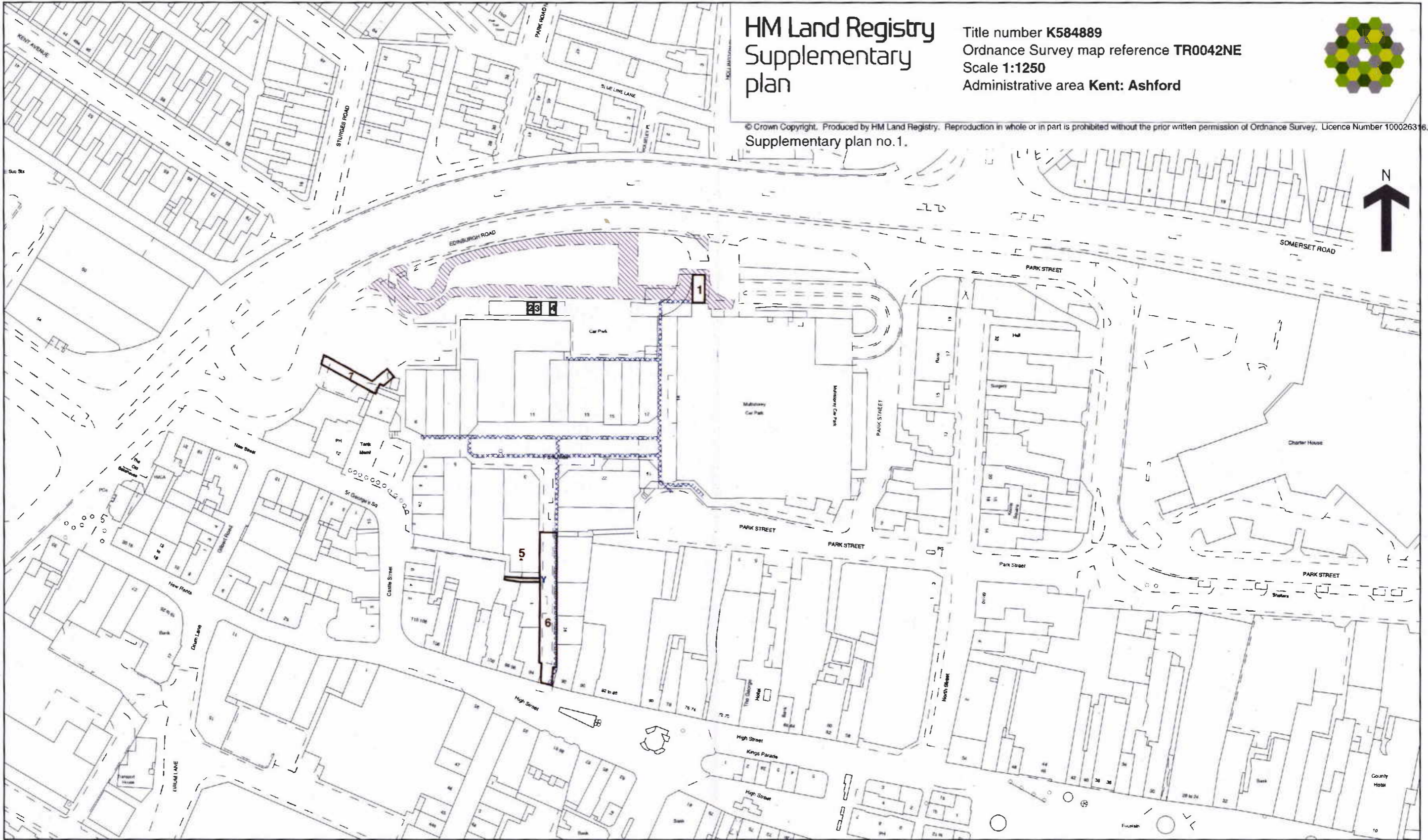
2060010004

HM Land Registry Supplementary plan

Title number **K584889**
Ordnance Survey map reference **TR0042NE**
Scale **1:1250**
Administrative area **Kent: Ashford**



© Crown Copyright. Produced by HM Land Registry. Reproduction in whole or in part is prohibited without the prior written permission of Ordnance Survey. Licence Number 100026316.
Supplementary plan no. 1.



This plan shows the general position, not the exact line, of the boundaries. It may be subject to distortions in scale. Measurements scaled from this plan may not match measurements between the same points on the ground.

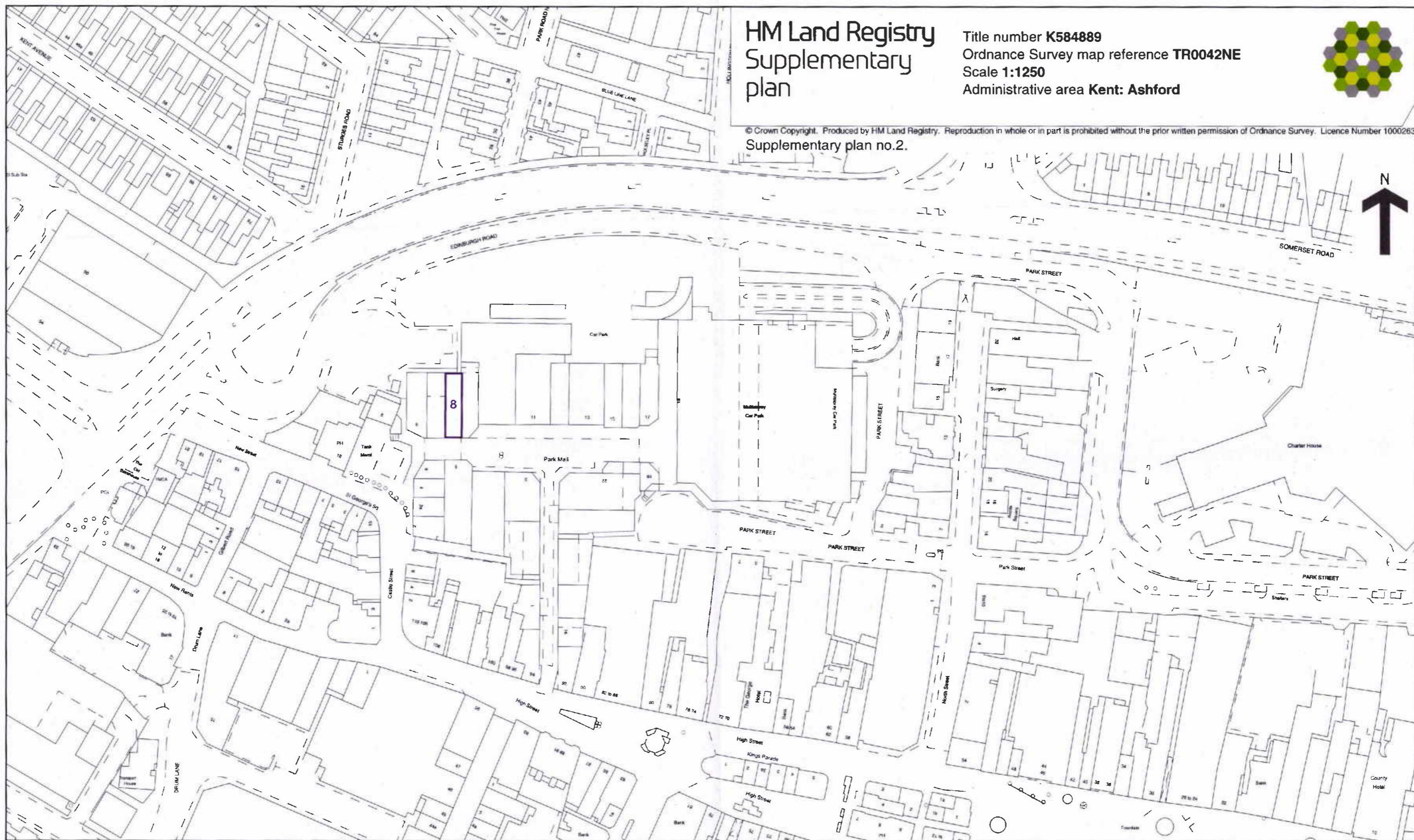


HM Land Registry Supplementary plan

Title number **K584889**
Ordnance Survey map reference **TR0042NE**
Scale **1:1250**
Administrative area **Kent: Ashford**



© Crown Copyright. Produced by HM Land Registry. Reproduction in whole or in part is prohibited without the prior written permission of Ordnance Survey. Licence Number 100026316.
Supplementary plan no.2.



This plan shows the general position, not the exact line, of the boundaries. It may be subject to distortions in scale. Measurements scaled from this plan may not match measurements between the same points on the ground.

