



7 December 2023

Your ref
094050-00042/TOSN/OS01

Our ref
ST95800 /OC/173

HM Land Registry
Durham Office
PO Box 75
Gloucester
GL14 9BD

DX 321601 Gloucester 33
Tel 0300 006 0010
Fax NA
Email durham.office@landregistry.gov.uk
www.gov.uk/land-registry

Official copy/copies

HM Land Registry payment ref 07/12 Z0PH3ZNC
Fee debited £3.00

The official copy/copies of the title plan or certificate in form CI you applied for is/are enclosed.

You did not apply for an official copy of the register.

Please contact the HM Land Registry Office named if you have any questions about the enclosed official copy/copies.

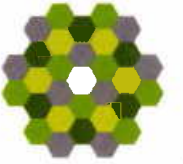
094050-00042/TOSN/OS01

SIMMONS & SIMMONS
DX 12
LONDON CHANCERY LANE



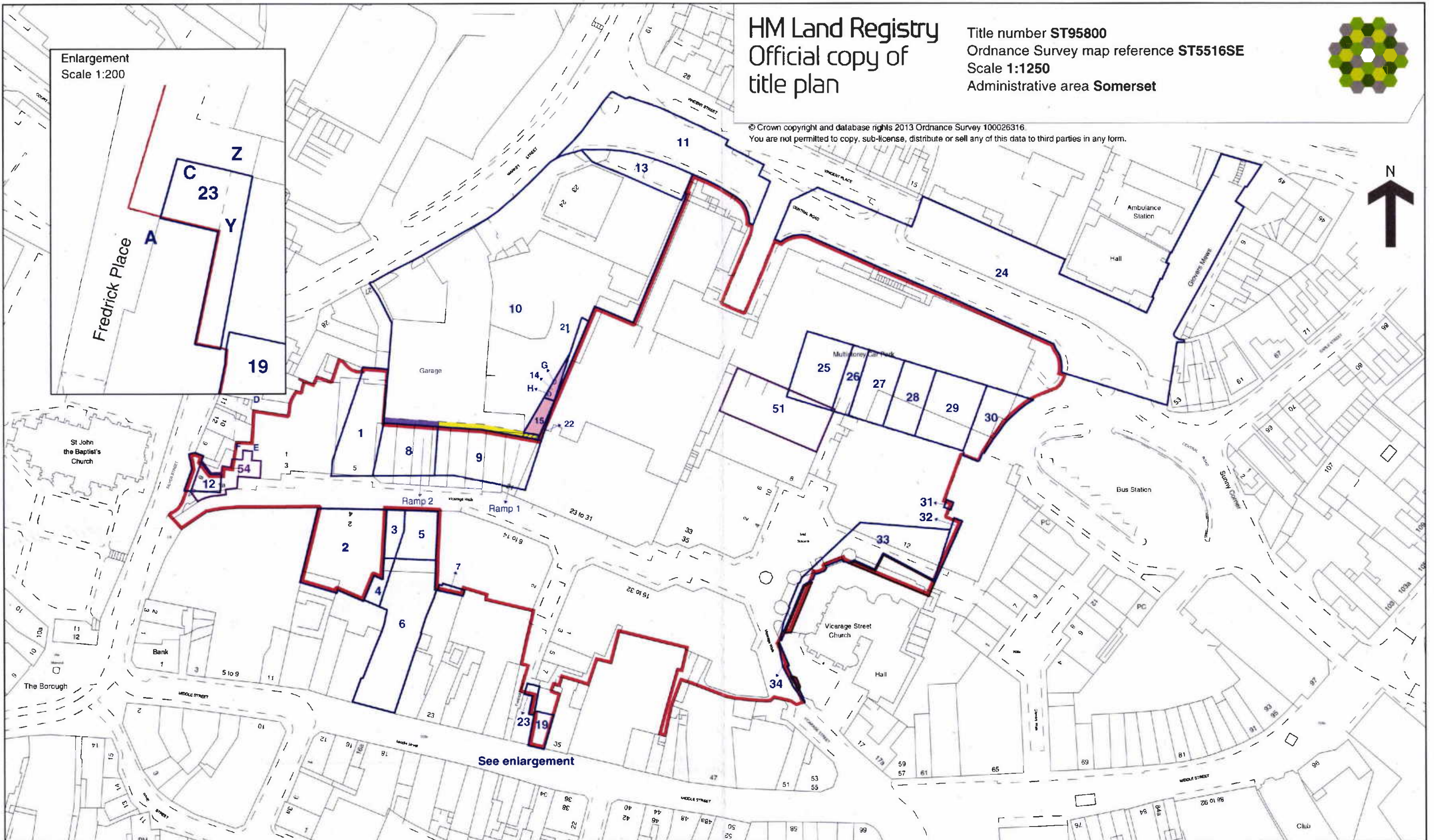
HM Land Registry Official copy of title plan

Title number **ST95800**
Ordnance Survey map reference **ST5516SE**
Scale **1:1250**
Administrative area **Somerset**



© Crown copyright and database rights 2013 Ordnance Survey 100026316
You are not permitted to copy, sub-license, distribute or sell any of this data to third parties in any form.

Enlargement
Scale 1:200



This official copy issued on 7 December 2023 shows the state of this title plan on 7 December 2023 at 10:18:46.

It is admissible in evidence to the same extent as the original (s.67 Land Registration Act 2002).

This title plan shows the general position, not the exact line, of the boundaries. It may be subject to distortions in scale. Measurements scaled from this plan may not match measurements between the same points on the ground.

This title is dealt with by HM Land Registry, Durham Office.



2 6 5 8 0 0 3 0 0 2

These are the notes referred to on the following official copy

The electronic official copy of the title plan follows this message.

Please note that this is the only official copy we will issue. We will not issue a paper official copy.

This official copy was delivered electronically and when printed will not be to scale. You can obtain a paper official copy by ordering one from HM Land Registry.


This official copy is issued on 27 October 2023 shows the state of this title plan on 27 October 2023 at 15:02:36. It is admissible in evidence to the same extent as the original (s.67 Land Registration Act 2002). This title plan shows the general position, not the exact line, of the boundaries. It may be subject to distortions in scale. Measurements scaled from this plan may not match measurements between the same points on the ground.

This title is dealt with by the HM Land Registry, Plymouth Office .

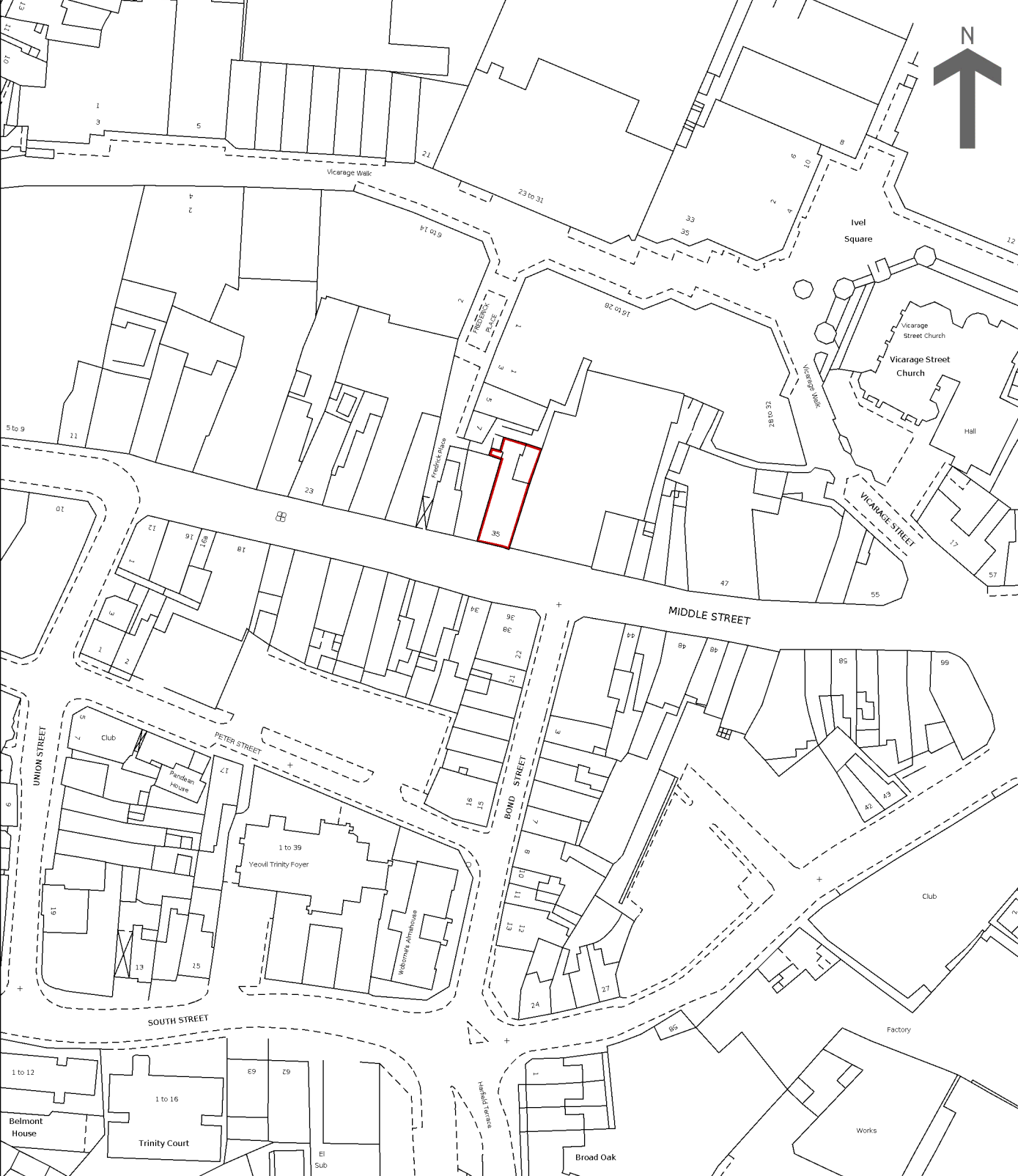
HM Land Registry

Official copy of title plan

Title number **ST137380**
Ordnance Survey map reference **ST5515NE**
Scale **1:1250**
Administrative area **Somerset**



© Crown Copyright. Produced by HM Land Registry. Reproduction in whole or in part is prohibited without the prior written permission of Ordnance Survey. Licence Number 100026316



These are the notes referred to on the following official copy

The electronic official copy of the title plan follows this message.

Please note that this is the only official copy we will issue. We will not issue a paper official copy.

This official copy was delivered electronically and when printed will not be to scale. You can obtain a paper official copy by ordering one from HM Land Registry.


This official copy is issued on 27 October 2023 shows the state of this title plan on 27 October 2023 at 15:00:17. It is admissible in evidence to the same extent as the original (s.67 Land Registration Act 2002). This title plan shows the general position, not the exact line, of the boundaries. It may be subject to distortions in scale. Measurements scaled from this plan may not match measurements between the same points on the ground.

This title is dealt with by the HM Land Registry, Plymouth Office .

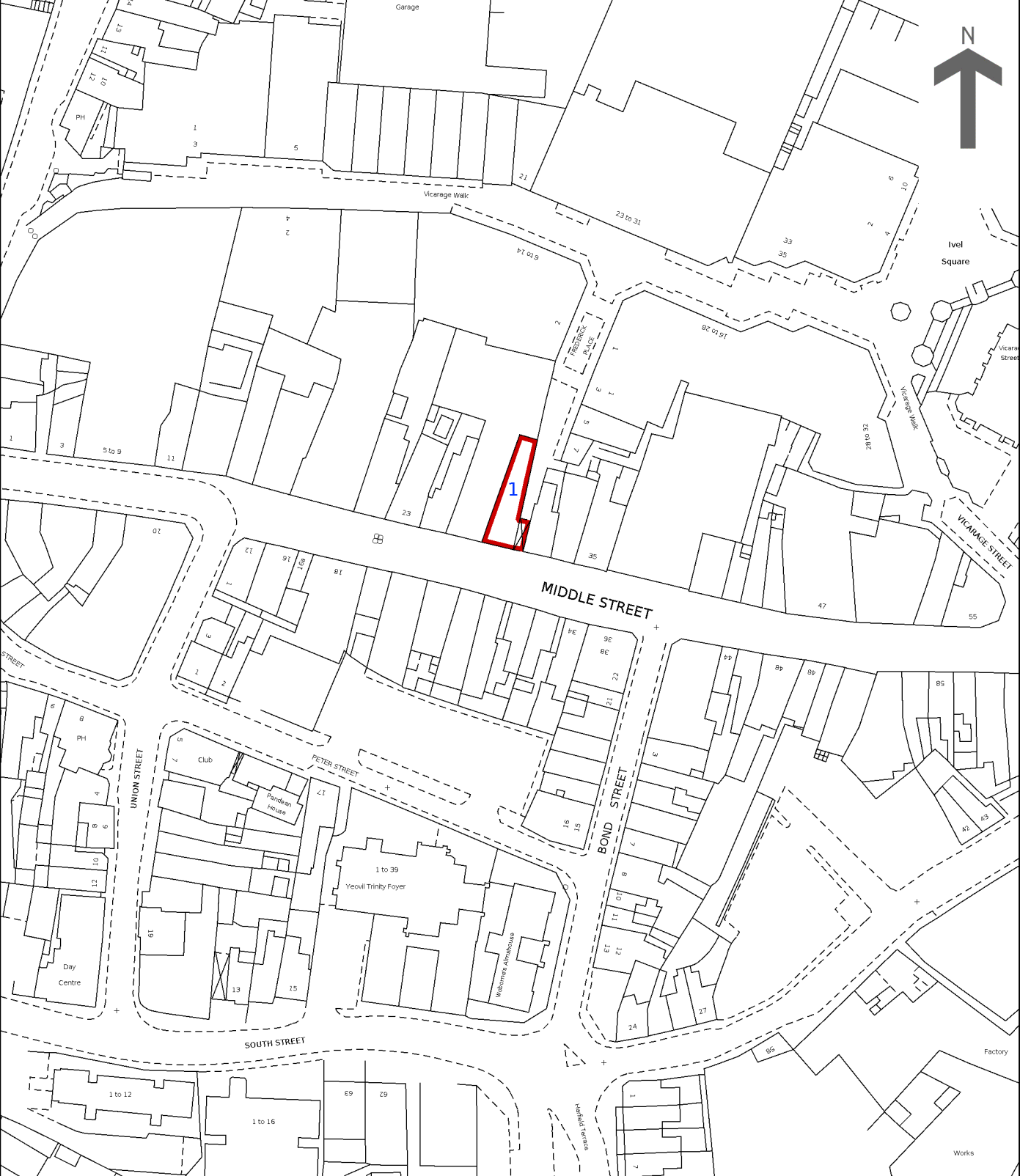
HM Land Registry

Official copy of title plan

Title number **WS1046**
Ordnance Survey map reference **ST5515NE**
Scale **1:1250**
Administrative area **Somerset**



© Crown Copyright. Produced by HM Land Registry. Reproduction in whole or in part is prohibited without the prior written permission of Ordnance Survey. Licence Number 100026316



These are the notes referred to on the following official copy

The electronic official copy of the title plan follows this message.

Please note that this is the only official copy we will issue. We will not issue a paper official copy.

This official copy was delivered electronically and when printed will not be to scale. You can obtain a paper official copy by ordering one from HM Land Registry.


This official copy is issued on 27 October 2023 shows the state of this title plan on 27 October 2023 at 14:58:08. It is admissible in evidence to the same extent as the original (s.67 Land Registration Act 2002). This title plan shows the general position, not the exact line, of the boundaries. It may be subject to distortions in scale. Measurements scaled from this plan may not match measurements between the same points on the ground.

This title is dealt with by the HM Land Registry, Plymouth Office .

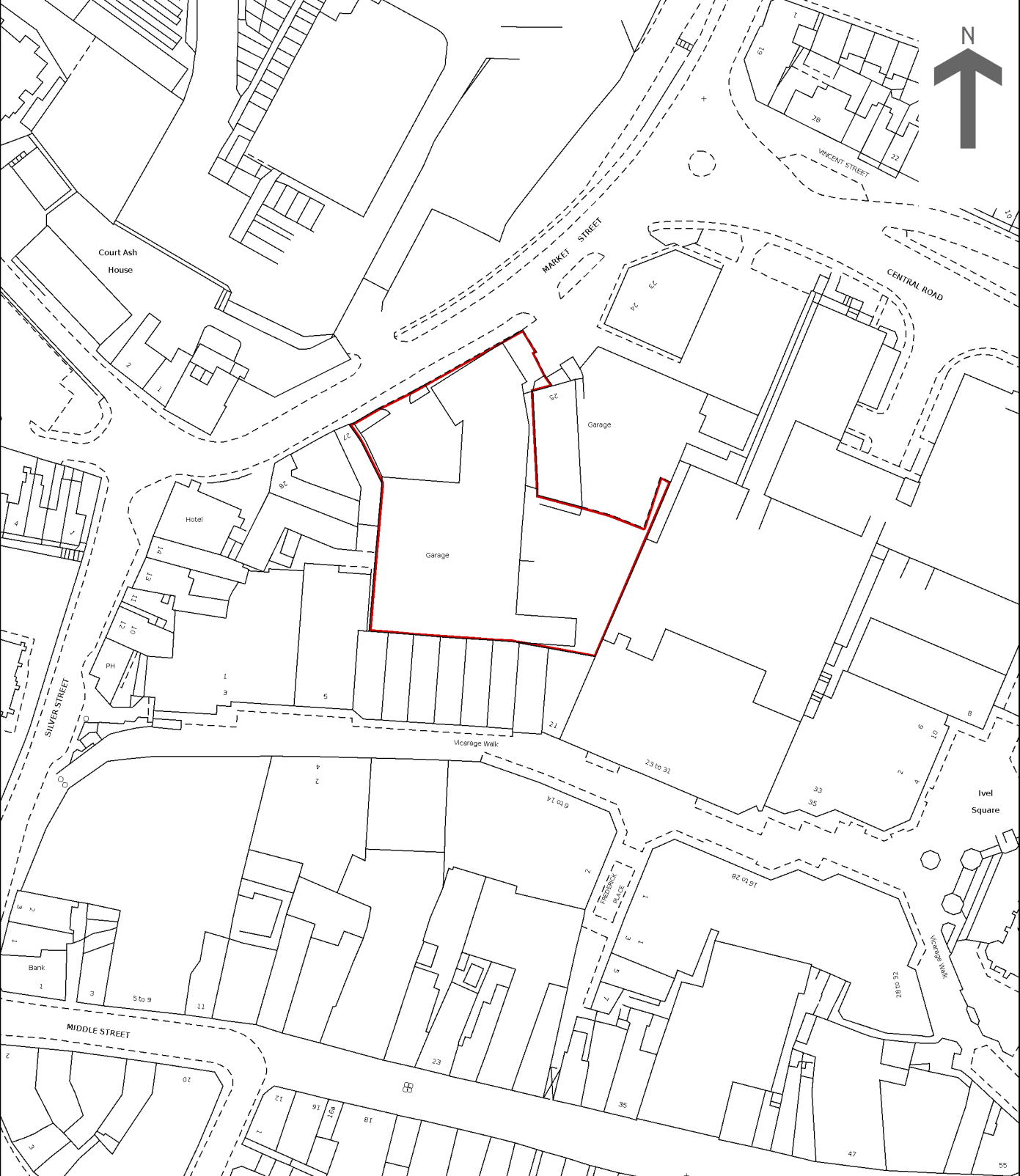
HM Land Registry

Official copy of title plan

Title number **WS1093**
Ordnance Survey map reference **ST5516SE**
Scale **1:1250**
Administrative area **Somerset**



© Crown Copyright. Produced by HM Land Registry. Reproduction in whole or in part is prohibited without the prior written permission of Ordnance Survey. Licence Number 100026316



These are the notes referred to on the following official copy

The electronic official copy of the title plan follows this message.

Please note that this is the only official copy we will issue. We will not issue a paper official copy.

This official copy was delivered electronically and when printed will not be to scale. You can obtain a paper official copy by ordering one from HM Land Registry.


This official copy is issued on 27 October 2023 shows the state of this title plan on 27 October 2023 at 14:55:03. It is admissible in evidence to the same extent as the original (s.67 Land Registration Act 2002). This title plan shows the general position, not the exact line, of the boundaries. It may be subject to distortions in scale. Measurements scaled from this plan may not match measurements between the same points on the ground.

This title is dealt with by the HM Land Registry, Plymouth Office .

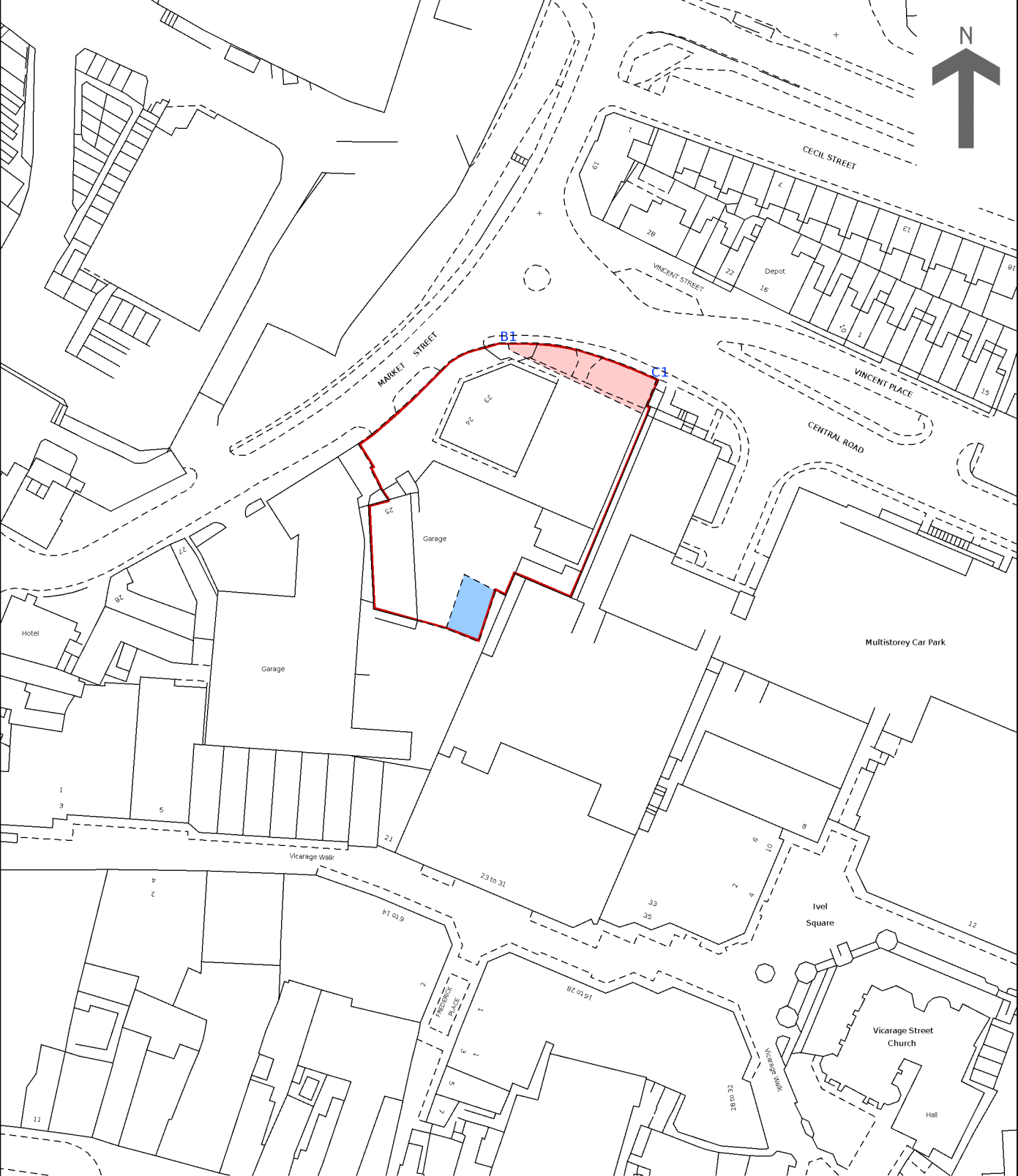
HM Land Registry

Official copy of title plan

Title number **WS1092**
Ordnance Survey map reference **ST5516SE**
Scale **1:1250**
Administrative area **Somerset**



© Crown Copyright. Produced by HM Land Registry. Reproduction in whole or in part is prohibited without the prior written permission of Ordnance Survey. Licence Number 100026316



These are the notes referred to on the following official copy

The electronic official copy of the title plan follows this message.

Please note that this is the only official copy we will issue. We will not issue a paper official copy.

This official copy was delivered electronically and when printed will not be to scale. You can obtain a paper official copy by ordering one from HM Land Registry.

This official copy is issued on 17 November 2023 shows the state of this title plan on 17 November 2023 at 14:17:50. It is admissible in evidence to the same extent as the original (s.67 Land Registration Act 2002). This title plan shows the general position, not the exact line, of the boundaries. It may be subject to distortions in scale. Measurements scaled from this plan may not match measurements between the same points on the ground.

This title is dealt with by the HM Land Registry, Plymouth Office .

© Crown copyright. Produced by HM Land Registry. Reproduction in whole or in part is prohibited without the prior written permission of Ordnance Survey. Licence Number 100026316.

H.M. LAND REGISTRY		TITLE NUMBER	
		ST92261	
ORDNANCE SURVEY PLAN REFERENCE	ST5515 NE ST5516 SE ST5616 SW	Scale 1/1250	
COUNTY SOMERSET	DISTRICT SOUTH SOMERSET	© Crown copyright	

